


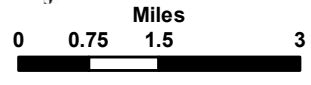


# PUBLIC INFORMATION MAP

**Zogg Incident**  
**CA-SHU-009978**  
**September 30, 2020**

-  Uncontrolled Fire Edge
-  Contained Line
-  Wildfire Daily Fire Perimeter



1:130,000  
 Datum: NAD 83

DISCLAIMER:  
 The displayed incident data is approximate and should only be used for informational purposes. The information contained in supporting base layers was generated from GIS data maintained by different sources and agencies and is not necessarily accurate to mapping, surveying, or engineering standards.

MFG GIS  
 September 30 2020  
 0116 hrs